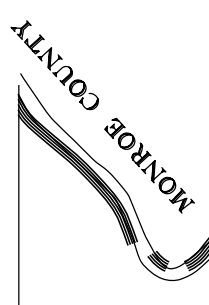


MATCH LINE



MATCH LINE

REVISIONS

REVISED 02/02
 0012 @ 540.364 AHEAD / 40.364 BEHIND, 542.753 AND 543.117 BEHIND / 44.147 AHEAD CHANGED DUE TO RELOCATION OF PORTION OF ROUTE.
 0013 @ 575.035 AHEAD / 75.035 BEHIND, 575.760 AND 78.169 AHEAD / 578.267 BEHIND CHANGED DUE TO RELOCATION OF PORTION OF ROUTE.
 REVISED 04/03
 0295 @ 0.000, 0.830, AND 3.185 ADDED DUE TO NEW ROUTE DESIGNATION.
 REVISED 03/07
 0012 @ 44.147 AHEAD / 543.117 BEHIND (CO. MI. 20.503) DUE TO NO EQUATIONS IN COUNTY MILEAGE.
 0013 @ 78.169 AHEAD / 578.267 BEHIND (CO. MI. 19.311) DUE TO NO EQUATION IN COUNTY MILEAGE.
 82.757 (CO. MI. 23.899), 91.080 (CO. MI. 32.222), 93.087 (CO. MI. 34.229) AND 96.835 (CO. MI. 37.977) DUE TO INCORRECT COUNTY MILEAGE.
 REVISED 12/20
 0012 @ 55.390 AHEAD / 55.350 BACK (CO. MI. 31.706), 58.230, 58.235 AND 59.970 (CO. MI. 36.286) DUE TO CHANGE IN ALIGNMENT IN 2012.

MIP 0069 3.345
RD. RT.
 61.101 0.632
0013 0069
2.145 0.632

MIP 0013 59.225
N. BRIDGE ABUT.
TOMBIGBEE RIVER
58.956
0013 0.000
59.621 0.000
0013 0177
0.665 0.000

MIP 0177 2.652
RD. RT. CR. 0015

62.341 5.160
0013 0177 *
3.385 5.160

0.000 3.771
0069 0177
0.000 3.771

4.795
0005
4.795
END 84 MAINT.
BEGIN 82 MAINT.

MIP 0013 87.581
RD. LT.

MIP 0013 85.093
RD. LT.

1.956
0178 *
1.956

MIP 0013 79.195
RD. LT. CR. 0017

78.169 A 3.185
578.267 B 0295 *
0013 3.185
19.311

MIP 0012 47.754
RD. RT.

55.390 A
55.350 B
0012 31.706
BIRCH RD. LT.
02-01-20

MIP 0012 58.230
RD. RT. 58.235
RD. LT. 58.235

96.835
0015
37.977
END 84 MAINT.
BEGIN 82 MAINT.

0.000 93.087
0005 0013
0.000 34.229

MIP 0154 28.434
RD. LT. CR. 0044

91.080 29.480
0013 0154 *
32.222 29.480

MIP 0154 23.045
RD. RT. CR. 0024

82.757 0.000
0013 0178
23.899 0.000

MIP 0154 18.907
RD. RT. CR. 0017

MIP 0154 16.045
RD. RT.

540.364 A
40.364 B
0012 17.750

MIP 0012 39.747
RD. RT.

44.147 A 0.830
543.117 B 0295
0012 0.830
20.503

MIP 0012 71.731
RD. RT.

MIP 0013 65.873
RD. LT. CR. 0003

43.559
0069
43.559
END 84 MAINT.
BEGIN 82 MAINT.

MIP 0069 43.250
XRD. CR. 0020

MIP 0069 37.934
S. BRIDGE ABUT.
BIN. 004918
TALLAHATTA CREEK

MIP 0069 35.056
RD. LT.

MIP 0154 8.911
W. BRIDGE ABUT.
MORGAN CREEK

MIP 0154 5.969
W. BRIDGE ABUT.
BIN. 015811
HARRIS CREEK

MIP 0012 28.603
RD. RT. CR. 0003

MIP 0069 19.464
RD. LT.

MIP 0069 13.235
S. BRIDGE ABUT.
BIN. 001268
KANETUCHE CREEK

MIP 0069 6.330
RD. LT. 6.314
RD. RT. 6.330

MIP 0069 28.203
RD. RT. CR. 0021

24.679 0.000
0069 0154
24.679 0.000

23.572 22.258
0012 0069
1.058 22.258

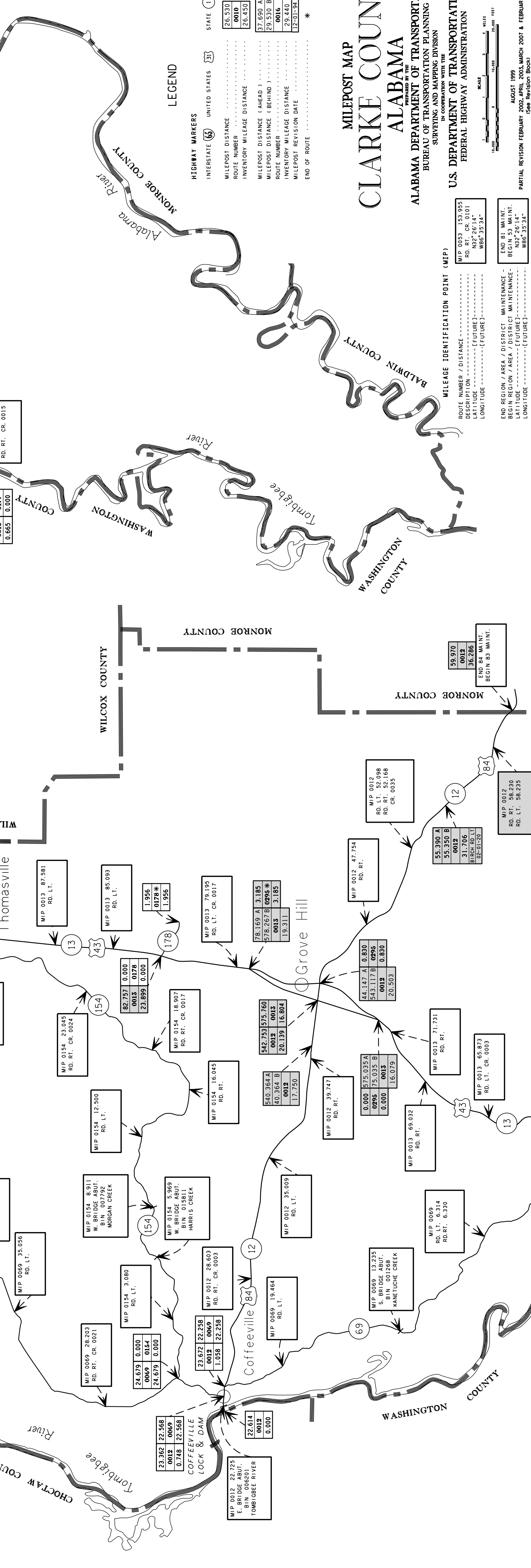
MIP 0012 22.568
RD. RT. CR. 0003

23.362 22.568
0012 0069
0.748 22.568

22.614
0012
0.000

MIP 0012 22.725
E. BRIDGE ABUT.
TOMBIGBEE RIVER

MIP 0012 22.725
E. BRIDGE ABUT.
TOMBIGBEE RIVER

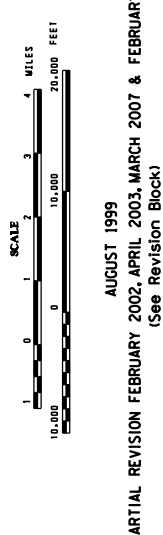


LEGEND

- HIGHWAY MARKERS**
- INTERSTATE (66) UNITED STATES (31) STATE (1)
- MILEPOST DISTANCE 26.530
 ROUTE NUMBER 0010
 INVENTORY MILEAGE DISTANCE 26.450
- MILEPOST DISTANCE (AHEAD) 37.690 A
 MILEPOST DISTANCE (BEHIND) 29.530 B
 ROUTE NUMBER 0016
 INVENTORY MILEAGE DISTANCE 29.440
 MILEPOST REVISION DATE 12-01-94
- END OF ROUTE

MILEPOST MAP
CLARKE COUNTY
ALABAMA

PREPARED BY THE
ALABAMA DEPARTMENT OF TRANSPORTATION
 BUREAU OF TRANSPORTATION PLANNING
 SURVEYING AND MAPPING DIVISION
 IN COOPERATION WITH THE
U.S. DEPARTMENT OF TRANSPORTATION
 FEDERAL HIGHWAY ADMINISTRATION



SCALE: 1" = 1 MILE
 0 1 2 3 4 5 6 7 8 9 10
 0 1 2 3 4 5 6 7 8 9 10
 FEET

AUGUST 1999
 PARTIAL REVISION FEBRUARY 2002, APRIL 2003, MARCH 2007 & FEBRUARY 2020
 (See Revision Block)