

REVISED 01/01
 0001 @ 145.355, 145.505 AND 146.365 ADDITIONS DUE TO ENTERING AND EXITING COUNTY.
 0038 @ 94.818, 96.190 AHEAD / 96.068 BEHIND AND 101.370 CHANGED DUE TO REALIGNMENT.

REVISED 06/04
 0169 @ 11.475, 17.160, 20.050, 23.315, 23.803, AND 26.325 CHANGED DUE TO REALIGNMENT OF 0001 (U.S. 431) IN RUSSELL COUNTY.

REVISED 09/04
 0001 @ 139.094 DUE TO ELIMINATION OF PORTION OF 0014.

0014 @ 224.777, 228.093, AND 230.314 DUE TO ELIMINATION OF PORTION BETWEEN 0038 AND 0015 AND I-0085.

REVISED 03/05
 0001 @ 139.094 DUE TO ELIMINATION OF PORTION OF 0014 FROM 224.777 TO 230.314 09/04.

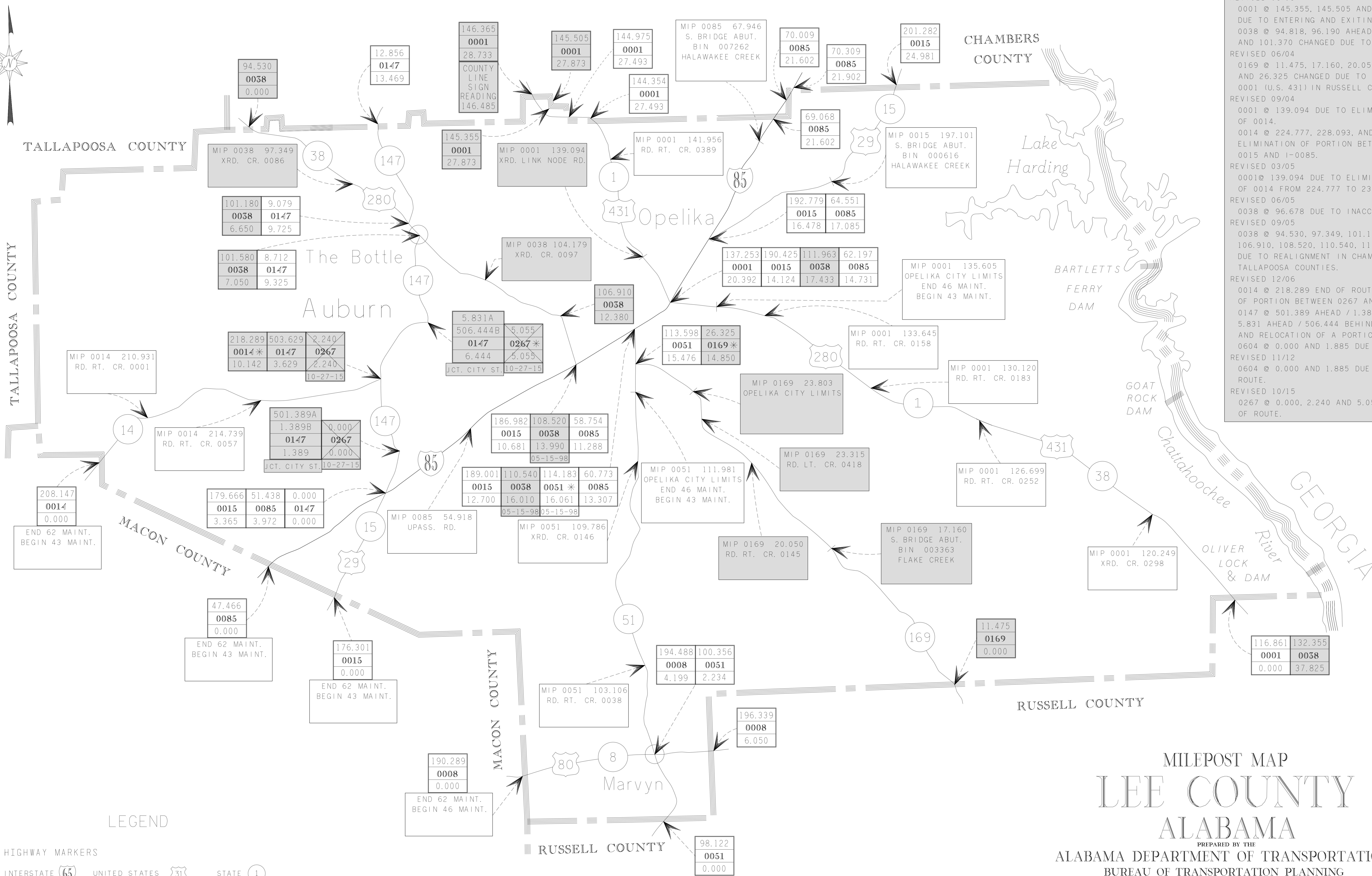

REVISED 06/05
 0038 @ 96.678 DUE TO INACCURACY IN CALCULATION.

REVISED 09/05
 0038 @ 94.530, 97.349, 101.180, 101.580, 104.179, 106.910, 108.520, 110.540, 111.963, AND 132.355 DUE TO REALIGNMENT IN CHAMBERS, LEE, AND TALLAPOOSA COUNTIES.

REVISED 12/06
 0014 @ 218.289 END OF ROUTE DUE TO DELETION OF PORTION BETWEEN 0267 AND 0038.
 0147 @ 501.389 AHEAD / 1.389 BEHIND, 503.629 AND 5.831 AHEAD / 506.444 BEHIND DUE TO DELETION AND RELOCATION OF A PORTION OF THE ROUTE 0604 @ 0.000 AND 1.885 DUE TO ROUTE ADDITION.

REVISED 11/12
 0604 @ 0.000 AND 1.885 DUE TO ELIMINATION OF ROUTE.

REVISED 10/15
 0267 @ 0.000, 2.240 AND 5.055 DUE TO ELIMINATION OF ROUTE.

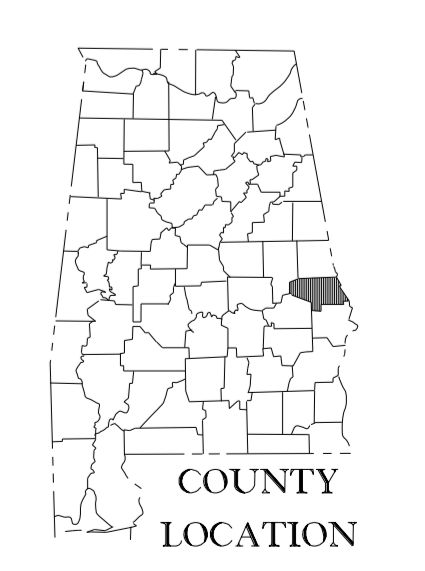
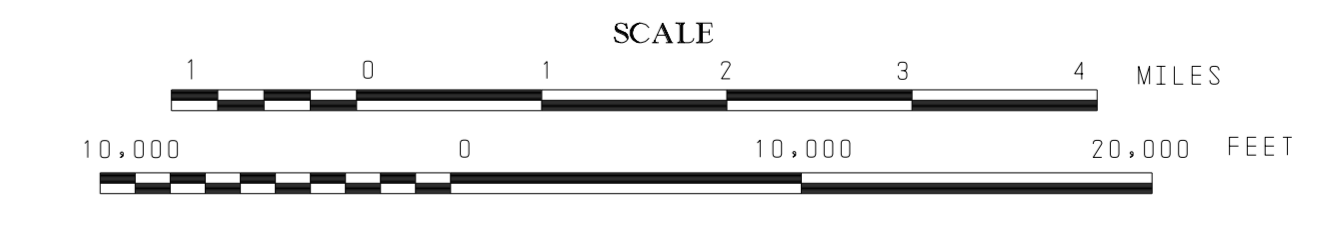


LEGEND

HIGHWAY MARKERS	
INTERSTATE	UNITED STATES
STATE	
MILEPOST DISTANCE	26.530
ROUTE NUMBER	0010
INVENTORY MILEAGE DISTANCE	26.450
MILEPOST DISTANCE (AHEAD)	37.690 A
MILEPOST DISTANCE (BEHIND)	29.530 B
ROUTE NUMBER	0016
INVENTORY MILEAGE DISTANCE	29.440
MILEPOST REVISION DATE	12-01-94
END OF ROUTE	*

MILEAGE IDENTIFICATION POINT (MIP)	
ROUTE NUMBER / DISTANCE	MIP 0053 153.955
DESCRIPTION	RD. RT. CR. 0101
LATITUDE	N32° 26' 14"
LONGITUDE	W86° 35' 34"
END REGION / AREA / DISTRICT MAINTENANCE	END 81 MAINT.
BEGIN REGION / AREA / DISTRICT MAINTENANCE	BEGIN 53 MAINT.
LATITUDE	N32° 26' 14"
LONGITUDE	W86° 35' 34"

MILEPOST MAP
LEE COUNTY
 ALABAMA
 PREPARED BY THE
 ALABAMA DEPARTMENT OF TRANSPORTATION
 BUREAU OF TRANSPORTATION PLANNING
 SURVEYING AND MAPPING DIVISION
 IN COOPERATION WITH THE
 U.S. DEPARTMENT OF TRANSPORTATION
 FEDERAL HIGHWAY ADMINISTRATION



AUGUST 1999
 PARTIAL REVISION JANUARY 2001, JUNE 2004, SEPTEMBER 2004, MARCH 2005, JUNE 2005, SEPTEMBER 2005, DECEMBER 2006, NOVEMBER 2012 & OCTOBER 2015
 (See Revision Block)