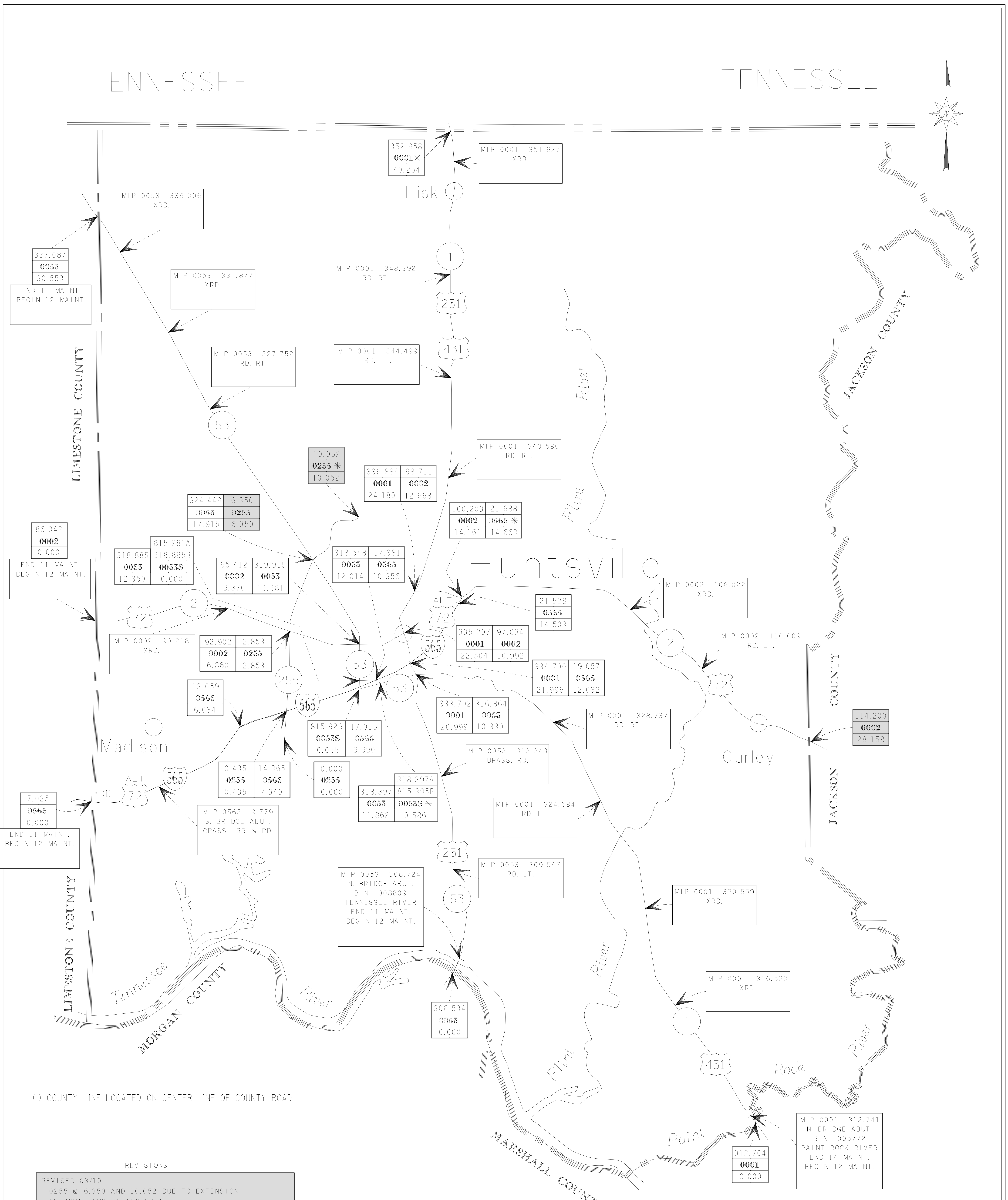
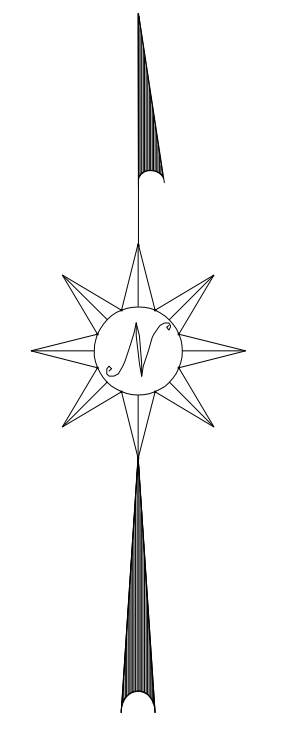


TENNESSEE

TENNESSEE



(1) COUNTY LINE LOCATED ON CENTER LINE OF COUNTY ROAD

REVISIONS

REVISED 03/10
 0255 @ 6.350 AND 10.052 DUE TO EXTENSION OF ROUTE AND ENDING POINT.
 REVISED 01/14
 0002 @ 114.200 DUE TO MAINTENANCE RESPONSIBILITIES ASSUMED BY DIVISION 1 / DISTRICT 12 ON SEGMENT OF ROUTE IN JACKSON COUNTY.

LEGEND

HIGHWAY MARKERS

INTERSTATE (65) UNITED STATES (31) STATE (1)

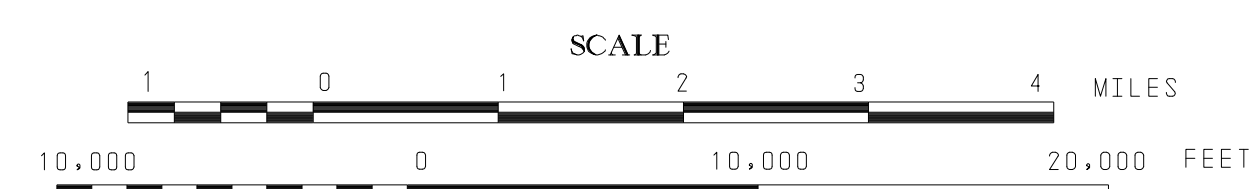
MILEPOST DISTANCE	26.530
ROUTE NUMBER	0010
INVENTORY MILEAGE DISTANCE	26.450
MILEPOST DISTANCE (AHEAD)	37.690 A
MILEPOST DISTANCE (BACK)	29.530 B
ROUTE NUMBER	0016
INVENTORY MILEAGE DISTANCE	29.440
MILEPOST REVISION DATE	12-01-94
END OF ROUTE	*

MILEAGE IDENTIFICATION POINT (MIP)

ROUTE NUMBER / DISTANCE	MIP 0053 153.955
DESCRIPTION	RD. RT. CR. 0101
LATITUDE	N32° 26' 14"
LONGITUDE	W86° 35' 34"
END DIVISION & DISTRICT MAINTENANCE	END 81 MAINT. BEGIN 53 MAINT.
END DIVISION & DISTRICT MAINTENANCE	END 53 MAINT. BEGIN 72 MAINT.
LATITUDE	N32° 26' 14"
LONGITUDE	W86° 35' 34"

MILEPOST MAP MADISON COUNTY ALABAMA

PREPARED BY THE
 ALABAMA DEPARTMENT OF TRANSPORTATION
 BUREAU OF TRANSPORTATION PLANNING
 SURVEYING AND MAPPING DIVISION
 IN COOPERATION WITH THE
 U.S. DEPARTMENT OF TRANSPORTATION
 FEDERAL HIGHWAY ADMINISTRATION



AUGUST 1999
 PARTIAL REVISION MARCH 2010 & JANUARY 2014
 (See Revision Block)

