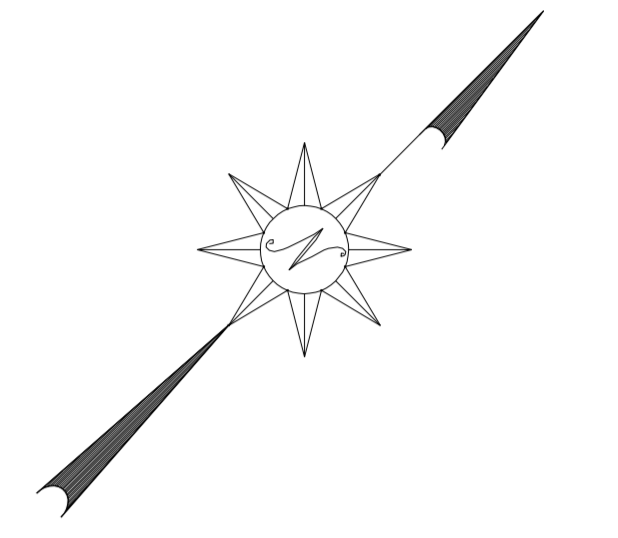
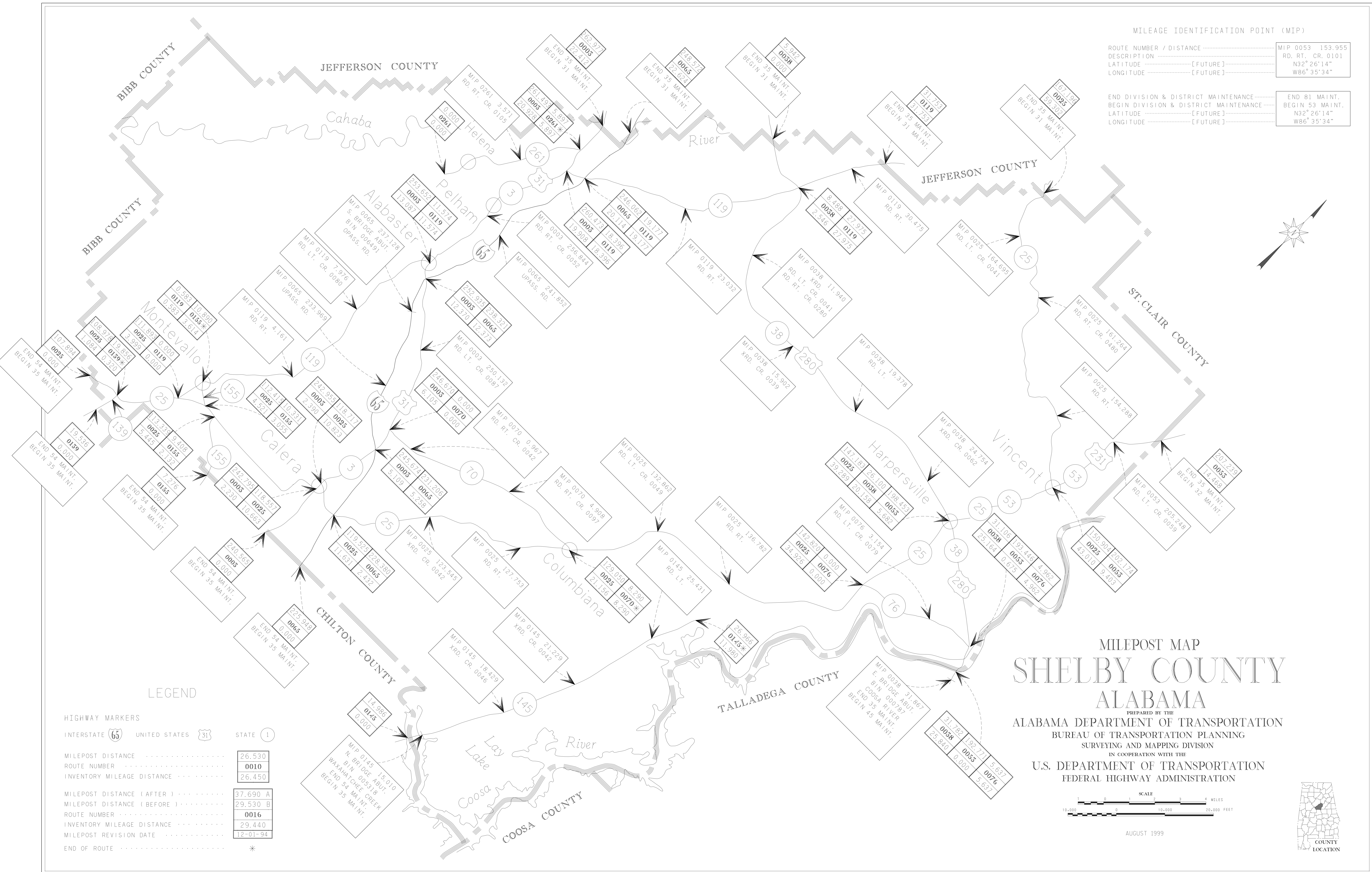


MILEAGE IDENTIFICATION POINT (MIP)

ROUTE NUMBER / DISTANCE	MIP 0053 153.955
DESCRIPTION	RD. RT. CR. 0101
LATITUDE	N32° 26' 14"
LONGITUDE	W86° 35' 34"

END DIVISION & DISTRICT MAINTENANCE	END 81 MAINT.
BEGIN DIVISION & DISTRICT MAINTENANCE	BEGIN 53 MAINT.
LATITUDE	N32° 26' 14"
LONGITUDE	W86° 35' 34"

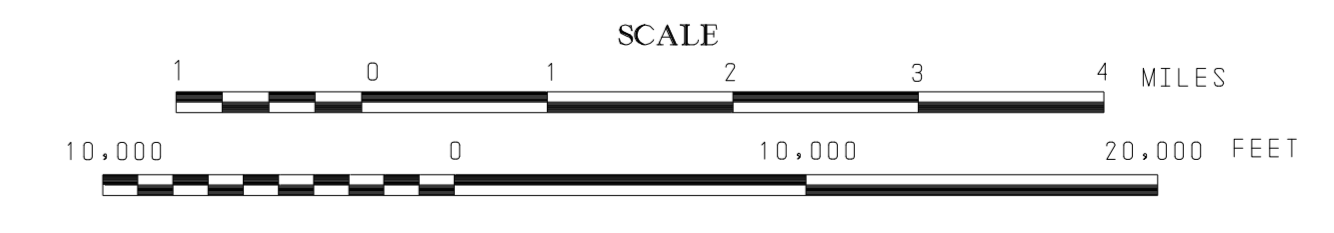


LEGEND

HIGHWAY MARKERS	
INTERSTATE	UNITED STATES
STATE	
MILEPOST DISTANCE	26.530
ROUTE NUMBER	0010
INVENTORY MILEAGE DISTANCE	26.450
MILEPOST DISTANCE (AFTER)	37.690 A
MILEPOST DISTANCE (BEFORE)	29.530 B
ROUTE NUMBER	0016
INVENTORY MILEAGE DISTANCE	29.440
MILEPOST REVISION DATE	12-01-94
END OF ROUTE	*

MILEPOST MAP SHELBY COUNTY ALABAMA

PREPARED BY THE
ALABAMA DEPARTMENT OF TRANSPORTATION
BUREAU OF TRANSPORTATION PLANNING
SURVEYING AND MAPPING DIVISION
IN COOPERATION WITH THE
U.S. DEPARTMENT OF TRANSPORTATION
FEDERAL HIGHWAY ADMINISTRATION



AUGUST 1999

